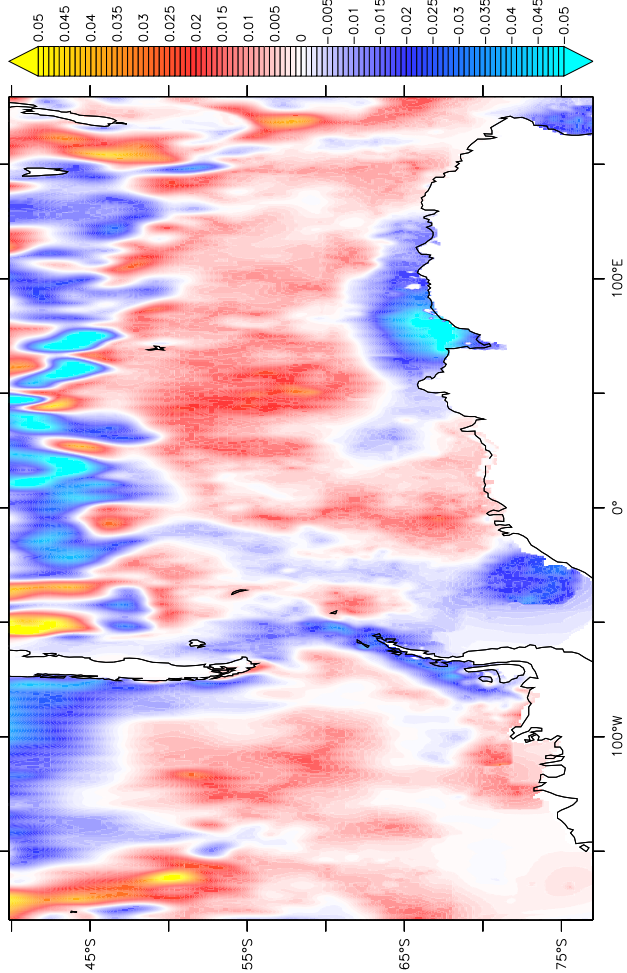
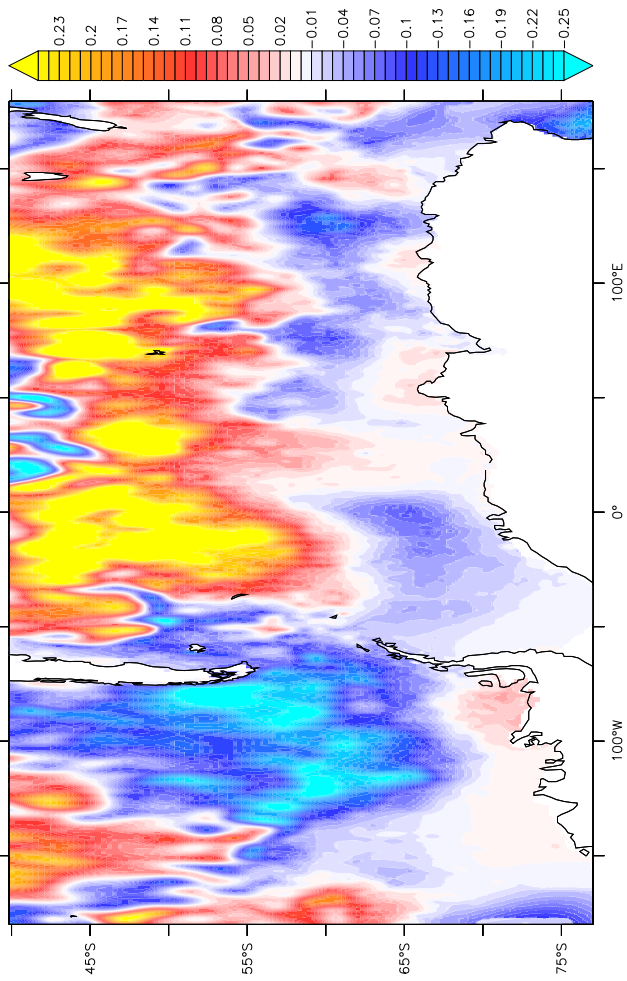


Mean SO surface Salinity 2002 – 2005 ISAS

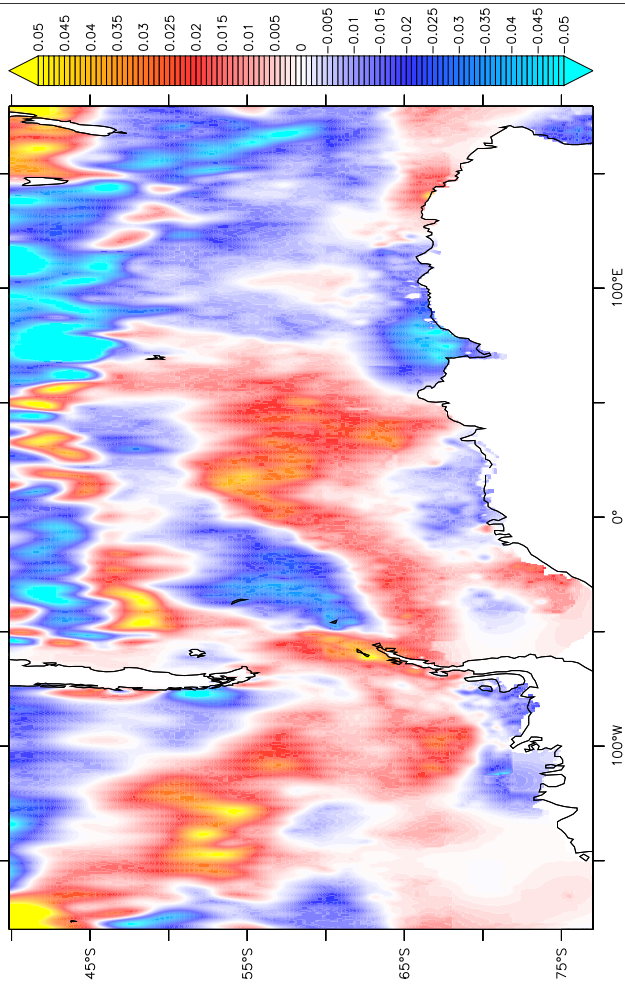


Mean SO surface temperature 2009–2012 ISAS

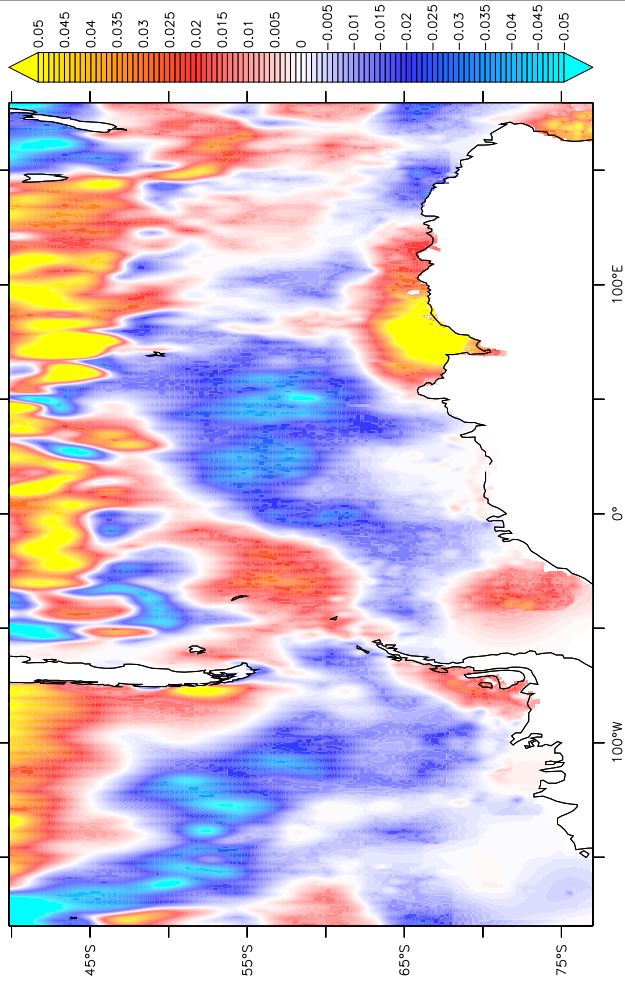


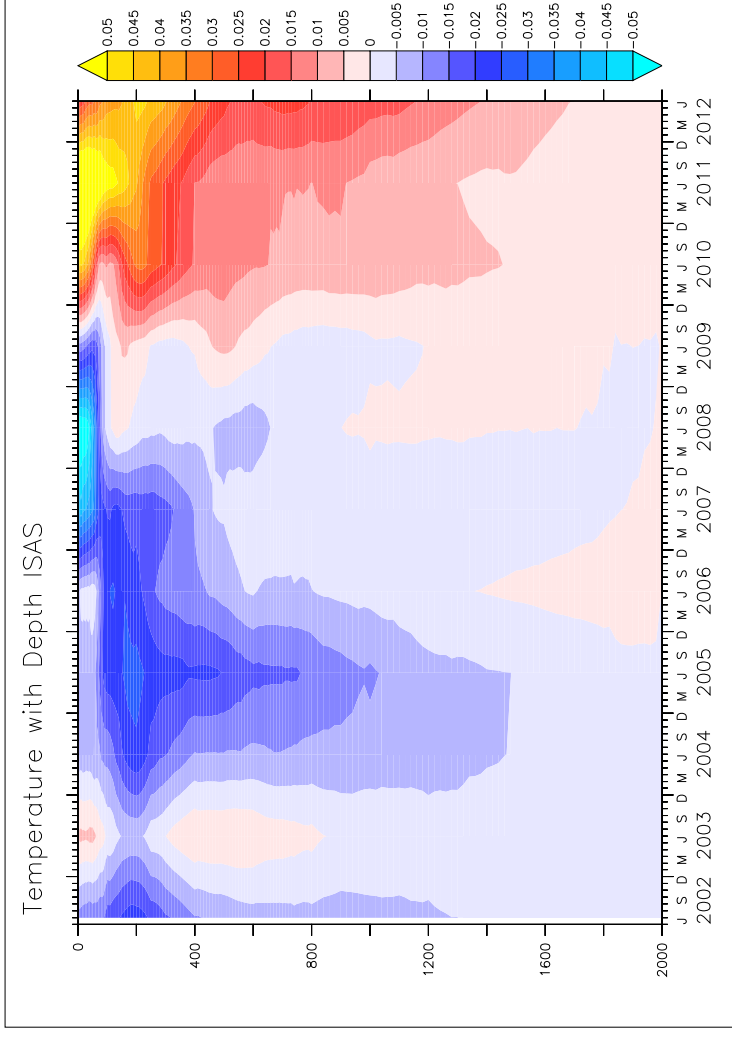
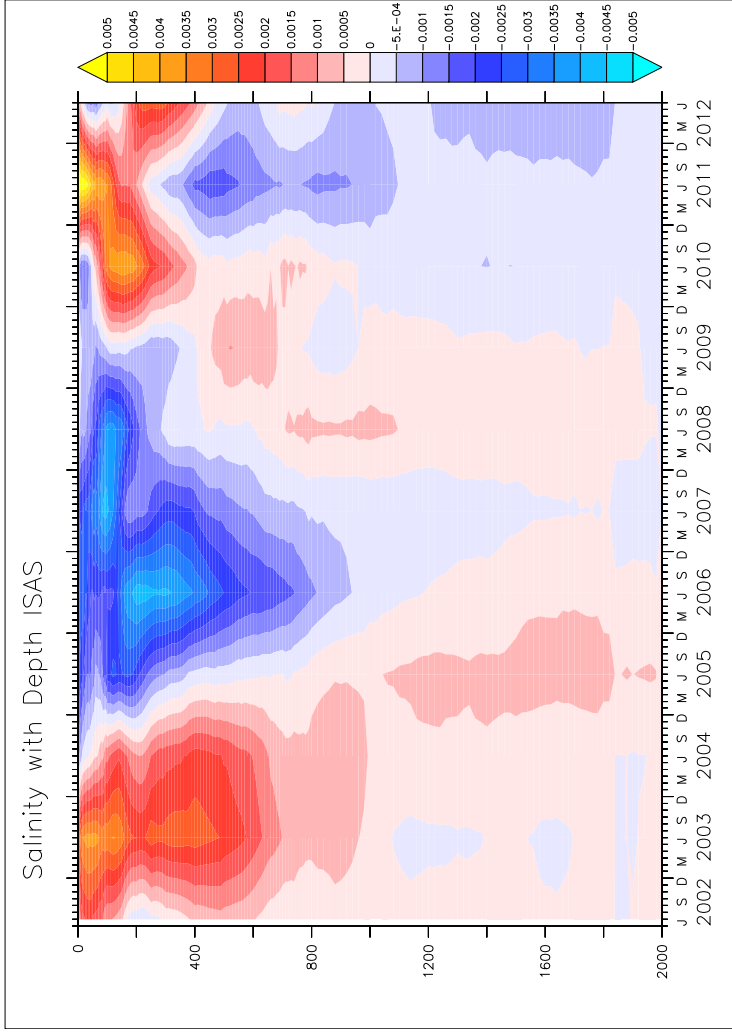


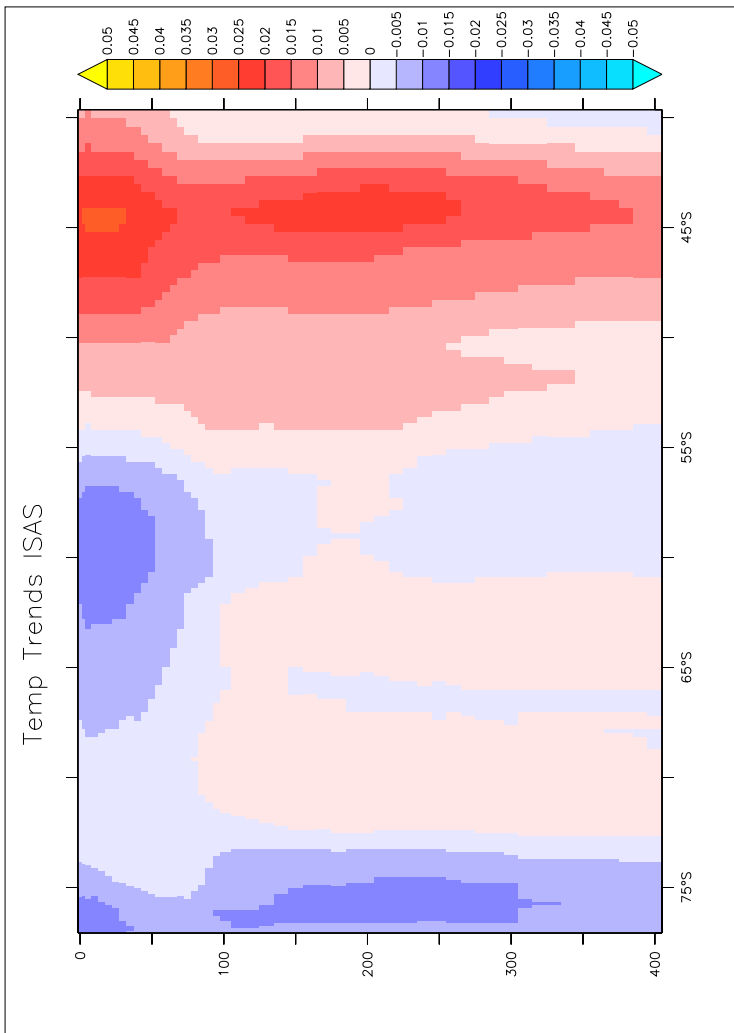
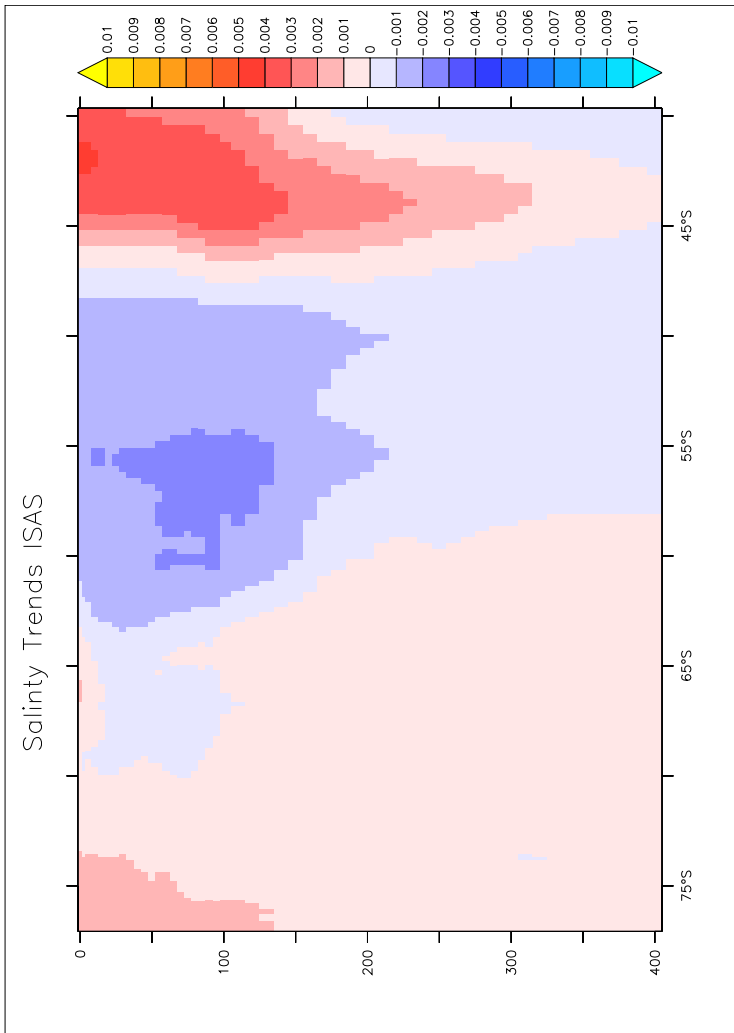
Mean S0 surface Salinity 2006 – 2008 ISAS



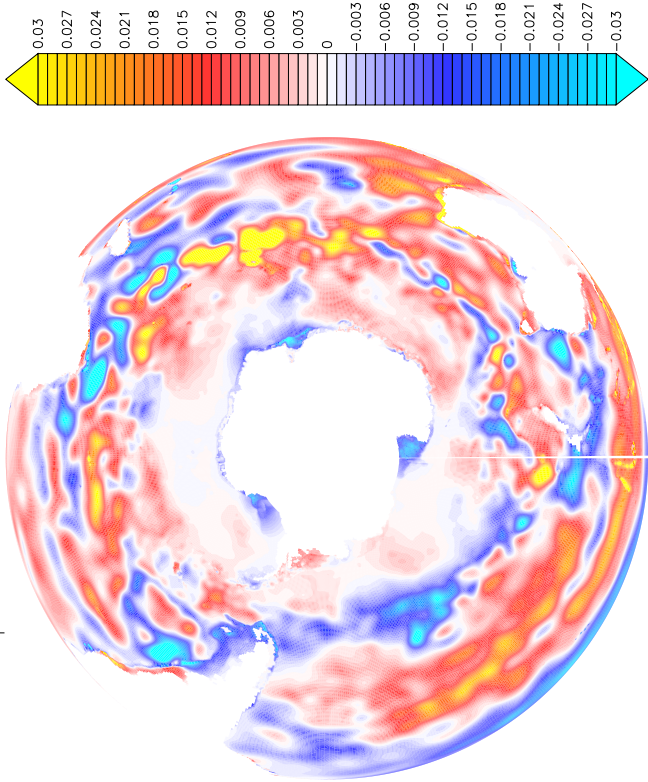
Mean S0 surface Salinity 2009 – 2012 ISAS



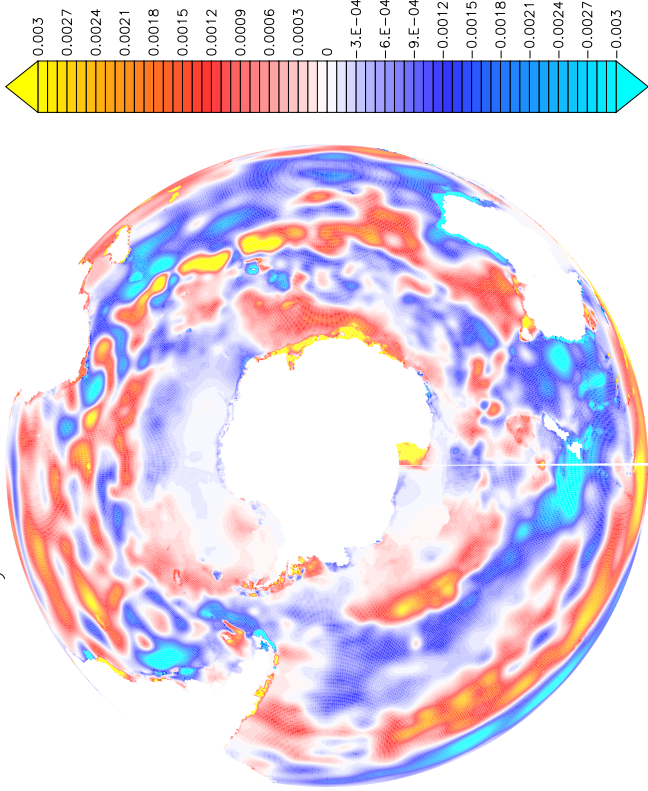




Mean temperature Trends ISAS

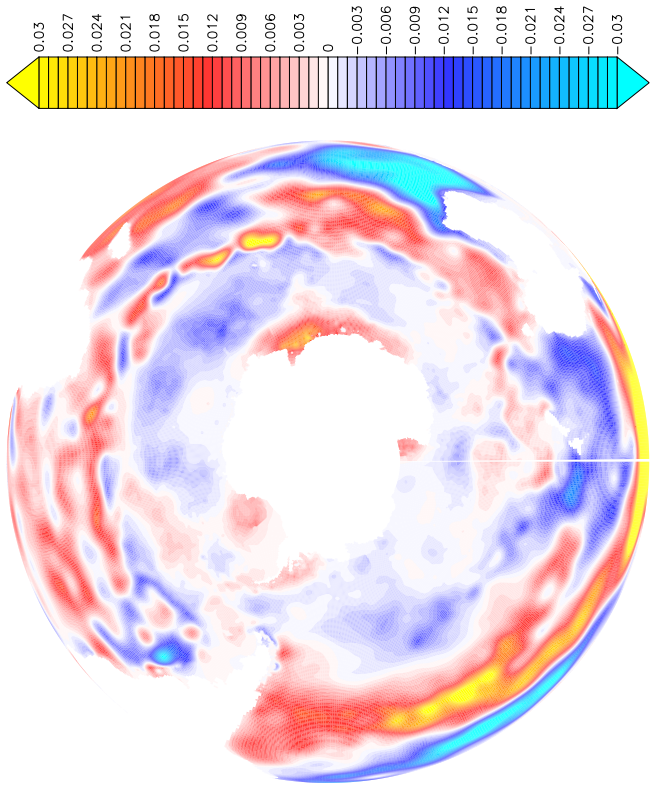


Mean Salinity Trends ISAS





SSS Trends ISAS



SST Trends ISAS

